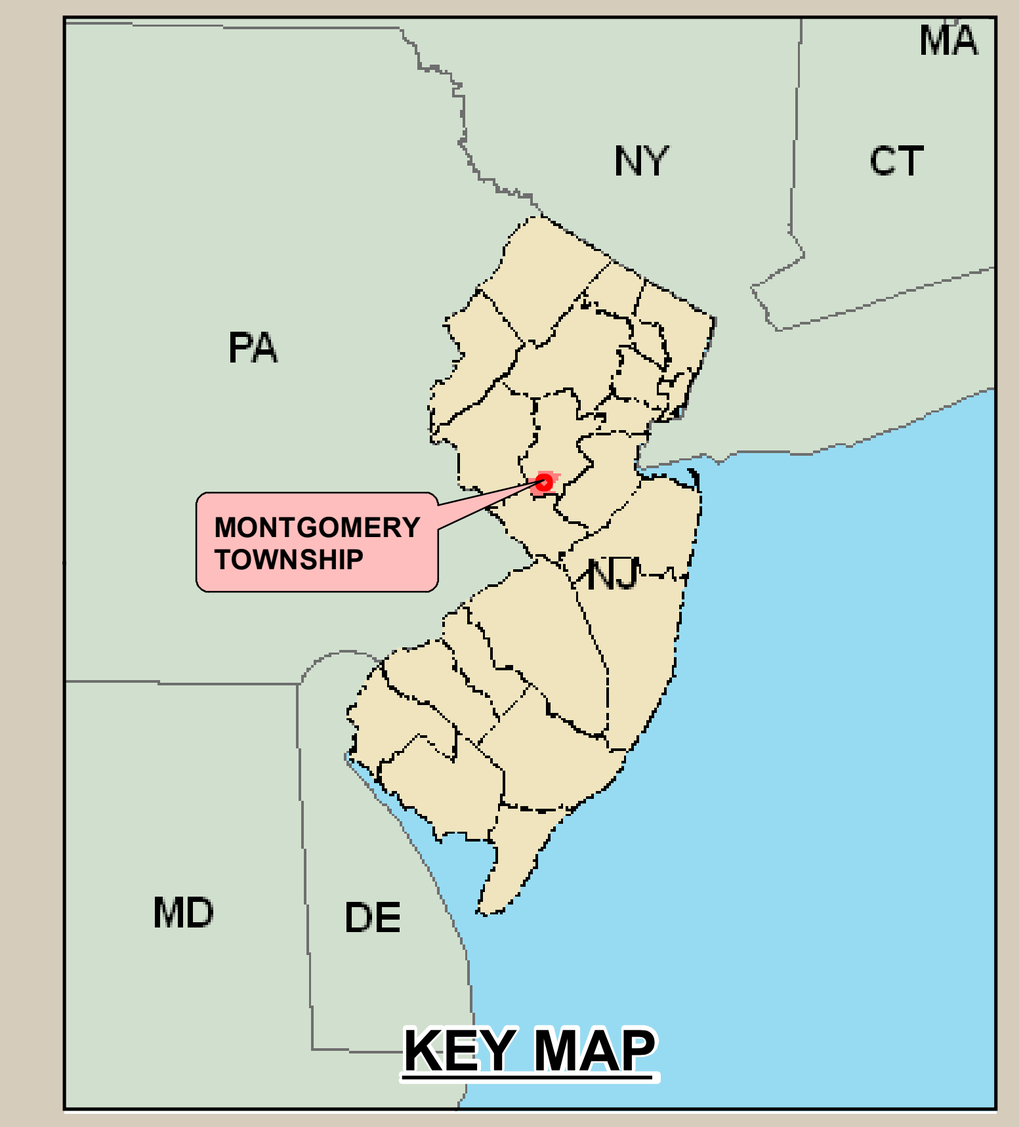

LEGEND

POLL LOCATION

VOTING DISTRICT

ROAD

ARTERIAL ROAD

COLLECTOR ROAD

RESIDENTIAL ROAD

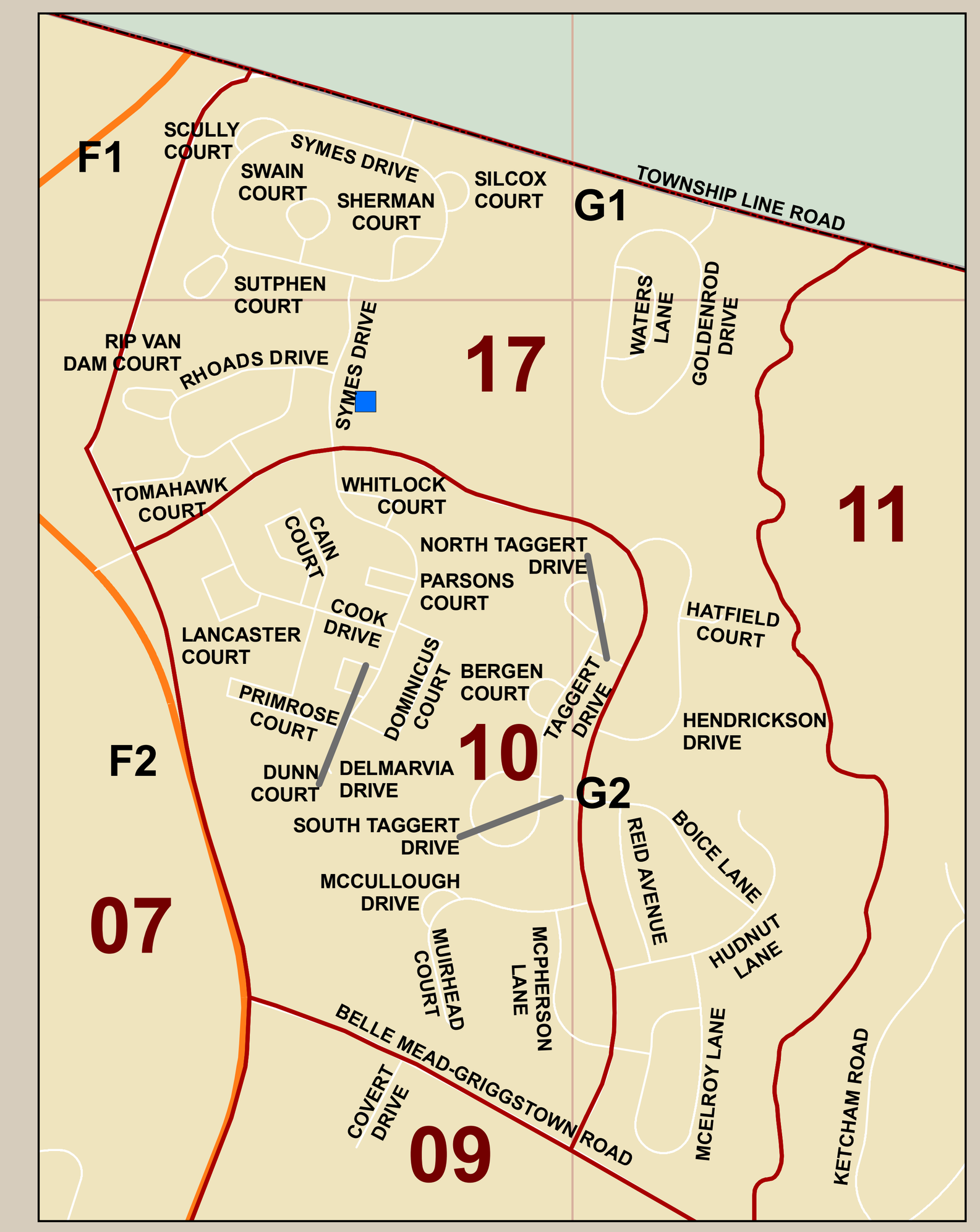

DETAIL 'A'

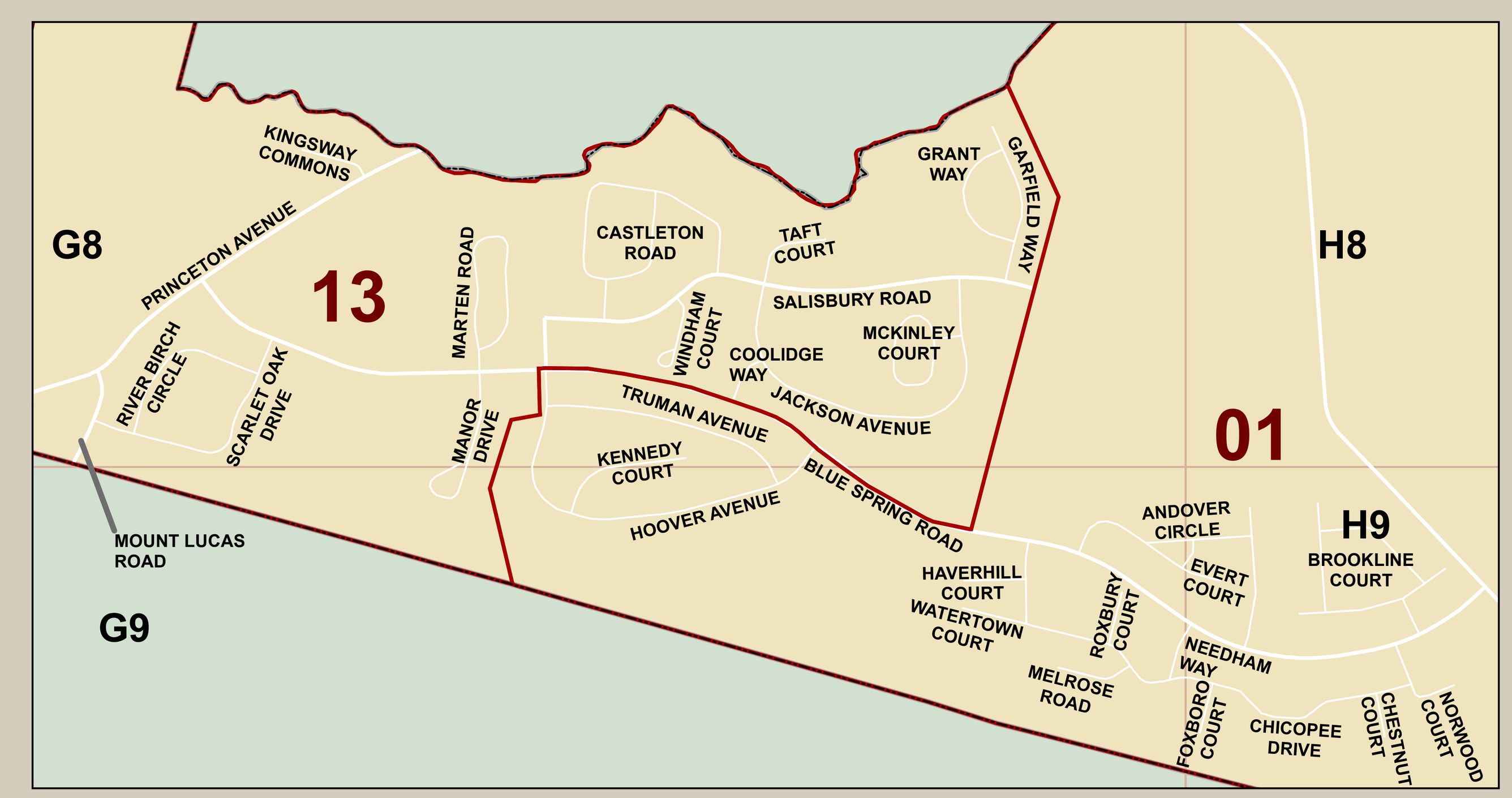

DETAIL 'B'

ROAD NAME INDEX

ACADIA LANE: F7
ACORN DRIVE: E5
ADAMS DRIVE: I3
ADDISON AVENUE: E3
AIRPARK ROAD: F8, G8
ALLSHOUSE WAY: E3
ALVAMAR COURT: D8
AMERMAN LANE: E3
ANDOVER CIRCLE: G9, H9 (DETAIL B)
APPLEGATE ROAD: F8, G8
ARONIMINK COURT: C8
ARROWHEAD COURT: D7
ASHLAND COURT: G5
ASPEN COURT: E4
ASTER COURT: F4, F5
AUGUSTA COURT: D7
AVALON LAKES COURT: D8
BADGER DRIVE: E5
BALLANTINE LANE: G6
BANYAN ROAD: C8
BARRINGTON ROAD: G5
BAYBERRY LANE: G6
BEDENS BROOK ROAD: C8, D8
BEDFORD DRIVE: F7
BEDLE STREET: F1
BELLE GLADES LANE: G2, G3, H2
BELLE MEAD-BLAWENBURG ROAD: D4, D5, D6, D7, E2, E3, E4
BELLE MEAD-GRIGGSTOWN ROAD: F2, G2, G3, G4, H4
BELLEGARDE COURT: F7
BELLEMONT ROAD: F1
BENJAMIN BOULEVARD: G8
BERGEN COURT: F2 (DETAIL A)
BERKLEY AVENUE: G2, H2, H3, I3
BETHPAGE DRIVE: D9
BETSY ROSS COURT: F6
BIRCHWOOD DRIVE: E9
BLACK HORSE RUN: G3, G4, H3
BLACKSTONE DRIVE: F9
BLOOMFIELD PLACE: F1
BLUE HERON WAY: C8
BLUE SPRING ROAD: G8, G9, H9
BLUEBERRY DRIVE: G6
BOICE LANE: G2 (DETAIL A)
BOLTON CIRCLE: F8
BORROWBY CIRCLE: F8
BOULDER BROOK COURT: G4, G5
BOYNE HIGHLANDS COURT: D8
BOYSENBERRY LANE: H5
BRANDYWINE ROAD: E4, E5
BRAXTON DRIVE: H2
BRECKENRIDGE COURT: F4
BRIAR HILL COURT: G3
BRIDGEPOINT ROAD: F4, G4, G5, G6
BRIDGEWOOD COURT: G5
BRIDLE PATH: E4
BRISTOL COURT: F7
BROADWAY: E2, F2
BRONSON WAY: E5, E6
BROOKLINE COURT: H9 (DETAIL B)
BROOKSIDE DRIVE: C7
BUCK RIDGE: C8
BUCKINGHAM DRIVE: F2, F3
BULL CREEK COURT: D7
BUNKER DRIVE: H4
BURNT HILL ROAD: E5, E6, E7, F5, F8
BURTON CIRCLE: F8
BUSINESS PARK DRIVE: F7
BUTTONWOOD COURT: G4
CAIN COURT: F2 (DETAIL A)
CAIRNS PLACE: G4
CAMBRIDGE COURT: F8
CAMP MEETING AVENUE: C6
CANADAY COURT: F3
CANTEBURY LANE: G4, G5
CARLTON CIRCLE: F8
CAROUSEL CHASE: G4
CARRIAGE TRAIL: G3, H3
CARRINGTON WAY: G8
CARSDALE DRIVE: G5
CASCADE COURT: D8
CASTLETON ROAD: G8 (DETAIL B)
CATBRIAR COURT: H5
CATSKILL COURT: G3, H3
CEDAR LANE: H3
CENTER DRIVE: G7
CHARLES TERRACE: F7
CHARLESTON DRIVE: F5
CHERRY BROOK DRIVE: E8
CHERRY HILL ROAD: E7, E8, E9
CHERRY VALLEY ROAD: C10, D9, D10, E9, F8, F9
CHESTNUT COURT: H9 (DETAIL B)
CHESTON COURT: G3
CHICOPEE DRIVE: G9, H9 (DETAIL B)
CLARK COURT: H2
CLEEF DRIVE: G2, H2
CLEVELAND CIRCLE: G7
CLOVER COURT: E4
COBBLESTONE COURT: H5
CODDINGTON COURT: E4
COLDSTREAM COURT: C8
COLFAX ROAD: C9
COLONIAL COURT: D7
COMMONS WAY: F8
COMSTOCK LANE: F7
CONCORD LANE: E4, E5
CONGRESSIONAL COURT: D8
CONOVER COURT: G6
COOK DRIVE: F2 (DETAIL A)
COOLIDGE WAY: G8 (DETAIL B)
COPPER VAIL COURT: E7
CORN FLOWER COURT: G3, G4
CORNELL WAY: F8
COUNTRY CLUB DRIVE: C8, D7, D8
COVENHOVEN ROAD: E7
COVERDALE DRIVE: F9
COVERT DRIVE: F2, F3
CREEKVIEW COURT: G6
CYPRESS POINT COURT: D8
DAISY COURT: E7
DANBY COURT: F9
DAY LILY COURT: G4
DE HART DRIVE: G4
DEAD TREE RUN ROAD: G5, H5
DEER PATH: E5
DEER RUN DRIVE: E5, F4, F5
DELMARVIA DRIVE: F2 (DETAIL A)
DERBY CHASE COURT: F4
DEVON DRIVE: F4
DIXON LANE: G3
DOE COURT: F6
DOGWOOD LANE: C4
DOMINICUS COURT: F2 (DETAIL A)
DORLAND FARM COURT: E5
DOYLE LANE: H5
DUBLIN ROAD: E5
DUNCAN LANE: C9
DUNN COURT: F2 (DETAIL A)
DUNN WAY: F8, G8
DURHAM ROAD: F5, G5
DUTCHTOWN-HARLINGEN ROAD: E3, F3
DUTCHTOWN-ZION ROAD: B4, C4, D3, D4, E3
EAGLE CREEK COURT: D8
EAST MOUNTAIN ROAD: E1, E2
EAST RIDGE ROAD: C4, C5
EAST STREET: E4
EDGEWOOD DRIVE: G4, H4
ELDERBERRY COURT: H5
ELLERY COURT: H2
ELLIS DRIVE: H4
ELM DRIVE: D5, E5
EVERT COURT: G9, H9 (DETAIL B)
EXECUTIVE DRIVE: F8
EXETER LANE: F4
FAIRVIEW ROAD: C5, C6
FARMSTEAD COURT: G3
FAWN DRIVE: H3, H4
FIELDCREST AVENUE: E4, E5
FIELDFLOWER DRIVE: G6
FIELDSTONE ROAD: E4
FIRESTONE COURT: D8
FISHER FARM ROAD: E4, F4
FLANDERS VALLEY COURT: D8
FORD COURT: H2, H3
FOREST HILL AVENUE: F6
FOUNTAYNE LANE: D5
FOX CHASE LANE: E4, E5, F4
FOXBORO COURT: H9 (DETAIL B)
FRANKLIN DRIVE: H2, H3
GAITWAY DRIVE: C8
GALWAY ROAD: E5
GARFIELD WAY: G8 (DETAIL B)
GARRISON COURT: F2, F3
GEORGETOWN-FRANKLIN TURNPIKE: B8, C7, C8, D7, E7, F7, G7
GOLDENROD DRIVE: G1, G2 (DETAIL 2)
GRANDVIEW ROAD: C5, D4, D5
GRANT WAY: G8 (DETAIL B)
GRAYSON DRIVE: G3, H3
GREAT ROAD: D7, D8, D9
GREEN AVENUE: H2, H3, H4
GREEN MEADOW ROAD: C8
GREENBRIAR COURT: C8
GRIGGSTOWN CAUSEWAY: H4
GRIST MILL DRIVE: H04, H5
GROUSE COURT: E5
HAMLET COURT: C4
HAMPTON COURT: F5
HANDLER COURT: G3
HANOVER COURT: D5
HARBOR TOWN COURT: D9
HARLINGEN ROAD: F3, F4, G3, G4
HARROGATE CIRCLE: F9
HARTWICK DRIVE: F7
HARVARD CIRCLE: F8
HARVEST MOON LANE: E3, F3
HASTINGS ROAD: F4
HATFIELD COURT: G2 (DETAIL A)
HAVERHILL COURT: G9 (DETAIL B)
HEADQUARTERS PARK DRIVE: F6
HEATHER LANE: F3
HENDRICKSON DRIVE: G2 (DETAIL A)
HERITAGE HILLS COURT: D8
HERITAGE WAY: F4, F5
HESSIAN ROAD: G5
HIDDEN GLEN: C9
HIGH RIDGE ROAD: C9
HIGHFIELD ROAD: E05, E6
HILLCREST COURT: B6
HILLS DRIVE: I3
HILLSIDE TERRACE: C5
HOAGLAND DRIVE: H4
HOFFMAN PLACE: H4
HOLLINSHEAD SPRING ROAD: G6
HOLLOW ROAD: B4, C4, C5, C6, C7
HOLLY DRIVE: F3
HONEYSUCKLE COURT: F6
HOOVER AVENUE: G8, G9 (DETAIL B)
HUDNUT LANE: G2 (DETAIL A)
HUNT LANE: B5, C5
HUNTERS PATH: C8
ICHABOD CRANE LANE: H3
INNISBROOK ROAD: C8
INTERLACKEN COURT: D9
INVERNESS DRIVE: D8, D9
IRONWOOD ROAD: D9
IRVING COURT: H3
JACKSON AVENUE: G8 (DETAIL B)
JAMESTOWN ROAD: G3
JOHN BLAW DRIVE: D8
JOHNSON DRIVE: F3
JUPITER HILLS COURT: D9
KEMPER LAKES COURT: C7
KENNEDY COURT: G8, G9 (DETAIL B)
KENT PLACE: F4
KERSHAW LANE: G3
KETCHAM ROAD: G2, G3
KILDEE ROAD: E4, F4
KILPATRICK LANE: G2
KINDRED LANE: G3
KINGFISHER LANE: C8
KINGSWAY COMMONS: G8
KINGSWOOD COURT: G4
KINGSWOOD DRIVE: G4
KIRBY CIRCLE: F9
KITTANSETT COURT: C7
KNICKERBOCKER DRIVE: G2, G3
KOREN LANE: G2
LA COSTA COURT: D7
LABAW WAY: F4
LAKE VIEW DRIVE: D7, E7
LANCASTER COURT: F2 (DETAIL A)
LAROCQUE CIRCLE: D6, E6
LEHIGH COURT: F8, F9
LENAPE LANE: C7
LIAM DRIVE: E5
LIBERTY BELL COURT: G4
LILAC WAY: F6
LINTON DRIVE: F8, F9
LIVINGSTON DRIVE: I2, I3
LOWRY COURT: E5
LUDLOW AVENUE: F1
LYNCHBURG COURT: G5, G6
MAGILL BOULEVARD: G3
MAIDSTONE COURT: D7
MAIN BOULEVARD: D6, E6
MANOR DRIVE: G8, G9 (DETAIL B)
MAPLE STREET: F3
MARIAN DRIVE: G4, H4
MARTEN ROAD: G8 (DETAIL B)
MATTHEWS FARM ROAD: F4, G4
MAYACOO LAKES COURT: C7
MCCULLOUGH DRIVE: F2 (DETAIL A)
MCELROY LANE: G2 (DETAIL A)
MCGOVERN LANE: E7
MCKINLEY COURT: G8 (DETAIL B)
MCPHERSON LANE: F2, G2 (DETAIL A)
MEADOW LARK LANE: H3
MEADOW RUN DRIVE: F6
MEADOWBROOK LANE: E7
MELROSE ROAD: G9 (DETAIL B)
MILFORD PLACE: F7
MILL POND ROAD: G4, G5
MILL STREET: G4
MILLER'S GROVE ROAD: G2, G3
MONROE AVENUE: H2, I2, I3
MONT HILL PLACE: G2
MONTFORT DRIVE: F3
MONTGOMERY ROAD: G6, G7
MOORES GROVE COURT: B7, C7
MORRIS PLACE: I3
MOSELEM SPRINGS COURT: D8, D9
MOUNT LUCAS ROAD: G8
MOUNTAIN VIEW ROAD: D7, E7, E8, E9
MUENTENER DRIVE: F6
MUIRHEAD COURT: F2, G2 (DETAIL A)
MULBERRY COURT: H5
MYSTIC DRIVE: F7
NASSAU COURT: E7
NEEDHAM WAY: G9, H9 (DETAIL B)
NEWBURY STREET: F7
NEWPORT STREET: F7
NICK'S LANE: F7
NORFOLK WAY: F5
NORMANDY COURT: D5
NORTH SHORE COURT: C7
NORTH STREET: E4
NORTH TAGGERT DRIVE: G2 (DETAIL A)
NORWOOD COURT: H9 (DETAIL B)
OAK RIDGE DRIVE: H4
OAK TERRACE: H2
OLD SPRING HILL ROAD: B6
OLD WARSON COURT: D8
OPOSSUM ROAD: F5, F6, F7
ORCHARD ROAD: E6, F6, G6
ORIOLE LANE: G5
OTTER CREEK ROAD: D9
OXFORD CIRCLE: G7
PARSONS COURT: F2 (DETAIL A)
PARTRIDGE RUN: G5
PAUMA VALLEY COURT: D8
PEACHTREE COURT: D8
PEAR TREE DRIVE: C7, C8
PEBBLE BEACH COURT: D7
PECAN VALLEY COURT: D8
PHEASANT RUN DRIVE: F6
PICKERING CIRCLE: F9
PIKE RUN ROAD: F2, G2
PIN OAK ROAD: C4, C5
PINE BRAE COURT: F7
PINE VIEW COURT: C5
PLANTERS ROW: C8
PLATZ DRIVE: F5
PLEASANT VIEW ROAD: E1, E2
POLING FARM COURT: H4
PORTLAND DRIVE: F7
PRAIRIE DUNES COURT: D8
PRIMROSE COURT: F2 (DETAIL A)
PRINCETON AVENUE: F8, G8
PRINCEVILLE COURT: D8
PROVINCE LINE ROAD: B7, B8, C8, C9, C10
QUINCY COURT: F9
RAYMOND LANE: F3
READING BOULEVARD: F2
RED FOX COURT: F6
RED MAPLE LANE: E4
RED OAK WAY: G3
REGENTS COURT: F4
REID AVENUE: G2
RESEARCH ROAD: F7
REVERE ROAD: H4
RHOADS DRIVE: F2 (DETAIL 2)
RICHMOND DRIVE: F5, G5
RIDER TERRACE: F9
RIDGEVIEW DRIVE: H4, H5
RIP VAN DAM COURT: F2 (DETAIL 2)
RIVER BIRCH CIRCLE: G8 (DETAIL B)
RIVER ROAD: G6, G8, H3, H4 H5, H6, H8, H9, I3
RIVEREDGE ROAD: H4
ROANOKE ROAD: F5, F6, G6
ROBIN DRIVE: G7
ROCKLEDGE COURT: I3
ROCK MILL RUN: B4
ROLLIN DRIVE: H2
ROLLING HILL ROAD: C9
ROSEWOOD COURT: H3
ROXBURY COURT: G9 (DETAIL B)
RUTGERS LANE: F8, F9
RUTLAND ROAD: F3, F4
SADDLEWOOD COURT: E4, F4
SALISBURY ROAD: G8 (DETAIL B)
SANDPIPER COURT: D7
SASSAFRAS COURT: B5
SAUCON VALLEY COURT: D8
SAXON WAY: D5, E5
SCARLET OAK DRIVE: G8 (DETAIL B)
SCENIC HILLS COURT: E3
SCHOOLHOUSE CORNER ROAD: E7
SCULLY COURT: F1 (DETAIL A)
SEA ISLAND COURT: D8
SEDGE DRIVE: B6, C6
SEMINOLE ROAD: C8
SERVIS ROAD: C5, C6
SHEPPARD'S WAY: B6, C6
SHERMAN COURT: F1 (DETAIL A)
SHETLAND GREEN: G4
SHINNECOCK HILLS COURT: D8
SHOAL CREEK DRIVE: C7, D7
SILCOX COURT: F1 (DETAIL A)
SILVER MAPLE COURT: E4
SILVERTHORN LANE: G5, H4, H5
SKILLMAN ROAD: C6, D6, E5, E6
SLEEPY HOLLOW LANE: G3, H3
SMALLEY LANE: G6
SORTOR ROAD: E5
SOURLAND HILLS ROAD: C5
SOUTH TAGGERT DRIVE: F2, G2 (DETAIL A)
SOUTH WIGGINS LANE: G5
SOUTHERN HILLS DRIVE: C9, D9
SOUTHFIELD DRIVE: F2, F3
SPARROW COURT: E5
SPIKED RUSH COURT: B6
SPRING HILL ROAD: B5, B6, C6, C7
SPRUCE LANE: H4, H5
SPYGLASS ROAD: D7
SQUIRREL DRIVE: E5
STAATS FARM ROAD: H3, I3
STACY DRIVE: H3, H4
STANFORD PLACE: F8
STARLING DRIVE: H3
STATE ROAD: F8, G7, G8
STOCKTON COURT: I3
STONE MOUNTAIN COURT: D9
STONEBRIDGE DRIVE: G6, G7
STOUTS ROAD: C6
SUFFOLK ROAD: F7
SUMMIT ROAD: G5
SUNNYSIDE LANE: C8
SUNSET ROAD: D5, E5, F4, F5
SUSSEX PLACE: F4
SUTPHEN COURT: F1 (DETAIL A)
SWAIN COURT: F1 (DETAIL A)
SWEET BRIAR COURT: I3
SWEETWATER DRIVE: F3
SYCAMORE LANE: G7
SYMES DRIVE: F1, F2 (DETAIL A)
TAFT COURT: G8 (DETAIL B)
TAGGERT DRIVE: F2, G2 (DETAIL A)
TALL CEDAR COURT: E4, E5
TAMARACK CIRCLE: G7
TANGLEWOOD COURT: D8
TARRY TOWN TERRACE: G2, G3
THIEMARX TERRACE: F7
THORNTON WAY: I3
TITUS ROAD: E05, E6
TOMAHAWK COURT: F2 (DETAIL A)
TOWNSHIP LINE ROAD: F1, F2, G1, G2, H2, I2, I3
TRENT PLACE: E1, E2, F1, F2
TRUMAN AVENUE: G8, G9 (DETAIL B)
UPDIKES MILL ROAD: G6
UPPER ROAD: C9
VALENCIA COURT: D9
VAN DOREN WAY: H4
VAN HORNE ROAD: F1, F2, F3, F4, F5, F6, G6, G7
VAN PELT COURT: D5
VAN ZANDT ROAD: C7, D7
VANDERVEER DRIVE: H5
VIBURNUM DRIVE: B5, B6
VOORHEES LANE: G5
VREELAND DRIVE: F7
WALL STREET: G8
WALTON COURT: H2
WATERS LANE: G1, G2 (DETAIL A)
WATERTOWN COURT: G9 (DETAIL B)
WAVERLY COURT: H3
WEDGEWOOD COURT: H4
WELLINGTON COURT: G6
WESLEY COURT: E5
WESSEX LANE: D5, D6
WEST SPRING HILL ROAD: B7, C7
WEST STREET: E4
WESTBURY COURT: F5
WESTMINSTER COURT: F4
WHIPPOORWILL WAY: G5, G6
WHISPERING LANE: G2
WHITLOCK COURT: F2 (DETAIL A)
WIGGINS LANE: G5
WILD AZALEA LANE: D7, E7
WILD DUNES COURT: D9
WILLIAMSBURG COURT: F5
WILLOW ROAD: G2, G3
WILLOW RUN LANE: G2, H2
WILSHIRE DRIVE: G4, H4, H5
WINDHAM COURT: G8 (DETAIL B)
WINGED FOOT COURT: D8
WOOD THRUSH LANE: F5
WOOD VIOLET WAY: G4
WOODCHUCK DRIVE: E5
WOODLAND DRIVE: G5, H5
WOODVIEW DRIVE: H3
WOODWARD DRIVE: G3
WYTHE COURT: H2, I2
YALE TERRACE: F8
YORK DRIVE: F8, F9
ZION-WERTSVILLE ROAD: B4, B5

TOWNSHIP OF MONTGOMERY

SOMERSET COUNTY, NEW JERSEY

GEOGRAPHIC INFORMATION SYSTEM

VOTING DISTRICT MAP

DATE: DECEMBER 01, 2005	**DRAWN BY:** P.A.M.
LAST REVISED: AUGUST 05, 2013	**CHECKED BY:** D.K.

COPYRIGHT: (C) 2005 TOWNSHIP OF MONTGOMERY, A MUNICIPAL CORPORATION OF THE STATE OF NEW JERSEY.
MAP MAY NOT BE MODIFIED, ALTERED, OR DISTRIBUTED WITHOUT THE EXPRESSED WRITTEN PERMISSION OF THE TOWNSHIP OF MONTGOMERY.
ALL SECONDARY MAP PRODUCTS PRODUCED WITH DATA EXTRACTED FROM THIS MAP SHALL PROPERLY CREDIT THE TOWNSHIP OF MONTGOMERY
AS THE SOURCE OF THIS DATA, AND NOTE THAT THE TOWNSHIP OF MONTGOMERY DID NOT PREPARE, REVIEW, OR ENDORSE THE SECONDARY MAP PRODUCT.

DISCLAIMER: THE TOWNSHIP OF MONTGOMERY MAKES NO REPRESENTATION OF ANY KIND INCLUDING, BUT NOT LIMITED
TO THE WARRANTIES OF MERCHANTABILITY OR FITNESS OF USE, NOR ARE SUCH WARRANTIES IMPLIED. THIS MAP AND ALL
DATA CONTAINED WITHIN ARE SUPPLIED AS IS WITH NO WARRANTY. THE TOWNSHIP OF MONTGOMERY EXPRESSLY
DISCLAIMS RESPONSIBILITY FOR DAMAGES OR LIABILITY THAT MAY ARISE FROM THE USE OR MISUSE OF THIS MAP.
THE DATA DEPICTED HERE HAS BEEN DEVELOPED ONLY FOR SPECIFIC PURPOSES NEEDED IN THE CONDUCT OF TOWNSHIP BUSINESS.
IT IS THE SOLE RESPONSIBILITY OF THE USER TO DETERMINE IF THE DATA ON THIS MAP MEETS THE USER'S NEEDS.
THIS MAP WAS NOT CREATED AS SURVEY DATA, NOT SHOULD IT BE USED AS SUCH. IT IS THE USER'S RESPONSIBILITY
TO OBTAIN PROPER SURVEY DATA, PREPARED BY NEW JERSEY LICENSED LAND SURVEYOR, WHERE REQUIRED BY NEW JERSEY LAW.